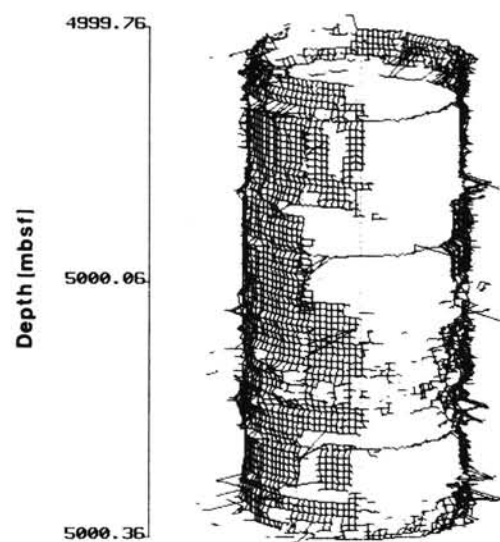
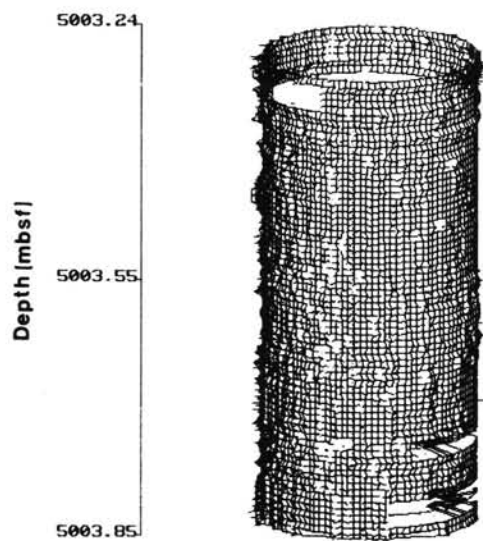



A



B



C



D

Borehole televiewer images from Hole 504B; information on stress and structure. **A.** Clean, well-defined breakouts. **B.** Major breakouts with no reflected signal. **C.** Competent rock with "gun barrel" structure. **D.** Pillow basalts.

PROCEEDINGS OF THE OCEAN DRILLING PROGRAM

VOLUME 111 SCIENTIFIC RESULTS

COSTA RICA RIFT

Covering Leg 111 of the cruises of the Drilling Vessel *JOIDES Resolution*,
Bridgetown, Barbados, to Callao, Peru, Sites 504, 677, and 678,
16 August 1986–20 October 1986

Keir Becker, Hitoshi Sakai, Russell B. Merrill, Andrew C. Adamson,
Joanne Alexandrovich, Jeffrey C. Alt, Roger N. Anderson, Daniel Bideau,
Robert Gable, Peter M. Herzig, Simon Houghton, Hideo Ishizuka,
Hodaka Kawahata, Hajimu Kinoshita, Michael A. Lovell, John Malpas,
Harue Masuda, Roger H. Morin, Michael J. Mottl, Janet E. Pariso,
Philippe Pezard, Joseph Phillips, Joel Sparks, and Stefan Uhlig
Shipboard Scientists

Russell B. Merrill
Shipboard Staff Scientist

Editorial Review Board:
Keir Becker, Russell B. Merrill, Hitoshi Sakai, Constance B. Sancetta

Prepared by the
OCEAN DRILLING PROGRAM
TEXAS A&M UNIVERSITY

Elsa Kapitan Mazzullo
Volume Editor

in cooperation with the
NATIONAL SCIENCE FOUNDATION
and
JOINT OCEANOGRAPHIC INSTITUTIONS, INC.

This publication was prepared by the Ocean Drilling Program, Texas A&M University, as an account of work performed under the international Ocean Drilling Program, which is managed by Joint Oceanographic Institutions, Inc., under contract with the National Science Foundation. Funding for the program was provided by the following agencies at the time of this cruise:

Department of Energy, Mines and Resources (Canada)

Deutsche Forschungsgemeinschaft (Federal Republic of Germany)

European Science Foundation Consortium for Ocean Drilling, Belgium, Denmark, Finland, Iceland, Italy, Greece, the Netherlands, Norway, Spain, Sweden, Switzerland, and Turkey

Institut Français de Recherche pour l'Exploitation de la Mer (France)

National Science Foundation (United States)

Natural Environment Research Council (United Kingdom)

University of Tokyo, Ocean Research Institute (Japan)

Any opinions, findings, and conclusions or recommendations expressed in this publication are those of the author(s) and do not necessarily reflect the views of the National Science Foundation, the participating agencies, Joint Oceanographic Institutions, Inc., Texas A&M University, or Texas A&M Research Foundation.

It is recommended that reference to the whole or to part of this volume be made in one of the following forms, as appropriate:

Becker K., Sakai, H., et al., 1989. *Proc. ODP, Sci. Results*, 111: College Station, TX (Ocean Drilling Program).

Autio, L. K., Sparks, J. W., and Rhodes, J. M., 1989. Geochemistry of Leg 111 basalts: intrusive feeders for highly depleted pillows and flows. In Becker, K., Sakai, H., et al., *Proc. ODP, Sci. Results*, 111: College Station, TX (Ocean Drilling Program), 3-16.

Effective Publication Dates of ODP *Proceedings*

According to the International Code of Zoological Nomenclature, the date of publication of a work and of a contained name or statement affecting nomenclature is the date on which the publication was mailed to subscribers, placed on sale, or when the whole edition is distributed free of charge, mailed to institutions and individuals to whom free copies are distributed. The mailing date, *not the printed date*, is the correct one.

The mailing dates of recent *Proceedings of the Ocean Drilling Program* are as follows:

Volume 117 (*Initial Reports*): May 1989
Volume 118 (*Initial Reports*): April 1989
Volume 119 (*Initial Reports*): September 1989
Volume 103 (*Scientific Results*): December 1988
Volume 104 (*Scientific Results*): November 1989
Volume 105 (*Scientific Results*): October 1989

Distribution

Copies of this publication may be obtained from Publications Distribution Center, Ocean Drilling Program, 1000 Discovery Drive, College Station, Texas 77840. Orders for copies will require advance payment. See current ODP publication list for price and availability of this publication.

Printed December 1989

ISSN 0884-5891

Foreword

By the National Science Foundation

The scientists of the Ocean Drilling Program (ODP) have embarked on what could prove to be one of the most important earth science initiatives of the decade—an initiative rivaling in scope and impact the exploration of the frontiers of outer space. The program explores our planet's last frontier—the Earth's structure and history as it is revealed beneath the oceans. The scope of the program's scientific goals excites the imagination, challenges the intellect, and enhances the spirit of cooperation among peoples in countries around the world.

Between 1872 and 1876, HMS *Challenger* undertook the world's first major oceanographic expedition. That expedition greatly expanded man's knowledge of the world's oceans and revolutionized our ideas about planet Earth. From 1968 to 1983, another ship named *Challenger* logged more than 375,000 miles on 96 voyages across every ocean for the Deep Sea Drilling Project (DSDP), operated by Scripps Institution of Oceanography. Among the project's many remarkable discoveries were the confirmation of seafloor spreading and the establishment of the relative youth of the seafloor, thus verifying the dynamic and changing nature of the Earth's crust.

Today, the Ocean Drilling Program, which began in 1983, brings new resources to bear on scientific ocean drilling. A new drillship is in operation—the *JOIDES Resolution*—one of the world's most modern and best equipped drillships with enhanced capability for drilling and coring in polar areas and rough weather, expanded laboratory space, facilities for more scientists, and a major drill-hole logging program. The name of the ship was derived from the international scientific partnership that directs the program—the Joint Oceanographic Institutions for Deep Earth Sampling (JOIDES)—and from the flagship of Captain Cook's second voyage to the Pacific Ocean in the late 18th century. Texas A&M University is responsible for science operations in the program, and Lamont-Doherty Geological Observatory is responsible for the logging program.

The Ocean Drilling Program truly has international participation. In 1975, the International Phase of Ocean Drilling began with member nations—the U.S.A., U.S.S.R., the Federal Republic of Germany, Japan, the United Kingdom, and France—all providing funds and scientific guidance for the project. Today, ODP partners include the U.S.A., the Canada/Australia Consortium for the Ocean Drilling Program, France, the Federal Republic of Germany, Japan, the United Kingdom, and the European Science Foundation, which represents Sweden, Finland, Norway, Iceland, Denmark, Belgium, the Netherlands,

Spain, Switzerland, Italy, Greece, and Turkey. The National Science Foundation, with funds contributed by the United States and international partners, supports the scientific operations and planning for the ODP through a contract with Joint Oceanographic Institutions, Inc. (JOI).

The information gained by the program leads to a better understanding of the Earth and its dynamic processes. Drilled sediment cores and logs reveal clues to past climatic history and tie into parallel studies of paleoclimates from glacial ice cores drilled on the continents. Understanding these sediment cores will enable scientists to complete the map of major geologically active regions of the Earth, and to identify processes that lead to dynamic change such as earthquakes, volcanic eruptions, and mountain and continental growth. We are far from being able to predict such changes accurately now; but with the new tools and understanding, the accuracy of such predictions can be improved. This better understanding of the Earth's system(s) will allow us to identify regions of potential mineral and energy resource development, an issue of worldwide human interest. The Ocean Drilling Program is not in itself aimed at finding resources, but the knowledge of the Earth's processes that is gained through such a basic research program will inevitably provide pieces of information required for such resource discovery and exploitation.

The program is fully under way in its aim to further the understanding of the Earth's dynamic systems. People of our planet will benefit directly and indirectly from this research in both their daily living and work activities. This multinational endeavor will perhaps foster other cooperative efforts in science or among societies. The Ocean Drilling Program has distinguished ancestors in the original *Resolution* and *Challenger* expeditions and the Deep Sea Drilling Project. The National Science Foundation is proud to be playing a leading role in this program, and we are looking forward to significant and innovative science for many years to come.



Erich Bloch
Director
National Science Foundation

Washington, D.C.

Foreword

By Joint Oceanographic Institutions, Inc.

This volume presents results from the Ocean Drilling Program (ODP), where scientists use a specially equipped ocean drilling ship to sample and measure the properties of the submerged part of the Earth's crust. These data are then synthesized with other information to yield new insights into earth processes.

These results address the scientific goals of the program, which include providing a global description of geological and geophysical structures and materials, studying in detail areas of major geophysical activity such as mid-ocean ridges and the associated hydrothermal circulations, and studying passive and active continental margins. In addition, the ODP data support the study of sea-level and ocean-circulation changes, the effects of the Earth's orbital variations on climate, and the study of processes and mechanisms of evolution from the biological records in the cores which are recovered from drilling.

The Ocean Drilling Program is a partnership of scientists and governments. Overall scientific policy and management guidance is provided by Joint Oceanographic Institutions for Deep Earth Sampling (JOIDES), which consists of committees and panels made up of representatives of the participating institutions and other scientific and engineering experts. The JOIDES Executive Committee (EXCOM) provides general oversight; the JOIDES Planning Committee (PCOM) is the focal point for all scientific planning for the ODP and is key to the scientific success of the program.

The PCOM has a network of panels and working groups which screen drilling proposals, evaluate instrumentation and measurement techniques, and assess geophysical survey data and other safety and siting information. PCOM uses the recommendations of these panels and committees to select drilling targets, to specify the major scientific objectives of each two-month drilling segment or leg, and to provide the science operator with nominations for co-chief scientists. The science operator, Texas A&M University, in turn is responsible for planning the detailed ship's operations, actual drilling schedules, and final scientific rosters, which are developed in close cooperation with PCOM and the cognizant panels.

Many of the scientific goals can be met only with new technology. Thus the program has identified engineering goals, which include the ability to start a hole and to core on bare rock at mid-ocean ridge sites, to drill in high-temperature and corrosive regions typical of hydrothermal areas, and to core in high latitudes with minimum interference from high seas and sea ice. To meet these needs, the program operates a specially equipped drillship, the *JOIDES Resolution*, which contains laboratories and equipment that are state-of-the-art, and carries a major new logging program.

The ship, registered as SEDCO/BP 471 after her owners and her length in feet (144 meters), is 70 feet (21 meters) wide, and has a displacement of 16,595 long tons. Her derrick towers 200 feet (61 meters) above the waterline, and a computer-controlled dynamic-positioning system stabilizes the ship over a specific location while drilling in water depths up to 27,000 feet (8230 meters). The drilling system collects cores from beneath the seafloor with a derrick and drawworks that can handle 30,000 feet (9144 meters) of drill pipe. More than 12,000 square feet (1115 square meters) of space distributed throughout the ship is devoted to scientific laboratories and equipment. The ship sails

with a scientific and technical crew of 50 and a ship's crew of 65.

Logging is a major part of the overall operation. The program provides a full suite of geochemical and geophysical measurements for every hole deeper than 1300 feet (400 meters). For each such hole, there are lowerings of basic oil-industry tools: nuclear, sonic, and electrical. In addition, a borehole televiwer is available for imaging the well-bore wall, a 12-channel logging tool provides accurate velocity and elastic property measurements as well as sonic waveforms for spectral analysis of energy propagation near the well bore, and a vertical seismic profiler records reflectors from below the total depth of the hole.

Texas A&M University serves as science operator for the Ocean Drilling Program. In this capacity, they operate and staff the drillship to collect cores from JOIDES-designated sites from around the world. The science operator also ensures that adequate scientific analyses are performed on the cores by maintaining the shipboard scientific laboratories and by providing logistical and technical support for shipboard scientific teams. Onshore, Texas A&M manages scientific activities after each leg, is curator for the cores, distributes samples, and coordinates the editing and publication of the scientific results. Lamont-Doherty Geological Observatory (LDGO) of Columbia University manages the program's logging operations, which include processing the data and provision of assistance to scientists in data analysis. The ODP Data Bank, a repository for geophysical data, is also managed by LDGO. Core samples from ODP and the previous Deep Sea Drilling Project are stored for future investigation at three sites: ODP Pacific and Indian Ocean cores at Texas A&M University, ODP and DSDP Atlantic and Antarctic cores at Lamont-Doherty Geological Observatory, and DSDP Pacific and Indian Ocean cores at Scripps Institution of Oceanography.

International oversight and coordination are provided by the ODP Council, a governmental consultative body of partner country representatives, chaired by the United States, which periodically reviews the general progress of the program and discusses financial plans and other management issues. Joint Oceanographic Institutions, Inc., a nonprofit consortium of U.S. oceanographic institutions, serves as the National Science Foundation's prime contractor and manages the ODP. JOI is responsible for seeing that the scientific objectives and plans are translated into scientific operations consistent with JOIDES recommendations and budgetary constraints.

Scientific achievements of the ODP already include new data on early seafloor spreading and how continents separate and their margins evolve. We have new insight into glacial cycles and the fluctuations of currents throughout geological time. Technical achievements include the first bare-rock coring, and logging data more accurate and complete than ever before. JOI is pleased to have played a facilitating role in the Ocean Drilling Program.



D. James Baker
President
Joint Oceanographic Institutions, Inc.

Washington, D.C.

Preface

The *Scientific Results* volumes of the *Proceedings of the Ocean Drilling Program* contain specialty papers presenting the results of up to one and one-half years of research in various aspects of scientific ocean drilling. I acknowledge with thanks the authors of the papers published in this volume, who thereby have enabled future investigators to gain ready access to the results of their research.

Each of the papers submitted to a *Scientific Results* volume undergoes rigorous peer review by at least two specialists in the author's research field. A paper typically goes through one or more revision cycles before being accepted for publication. Our goal is to maintain a peer-review system comparable to those of the most highly regarded journals in the geological sciences.

The Editorial Review Board for a *Scientific Results* volume is responsible for obtaining peer reviews of papers submitted to the volume. This board usually is made up of the two co-chief scientists for the cruise, the ODP staff scientist for the cruise, and one external specialist who is familiar with the geology of the area investigated. In addition, the ODP staff editor assigned to the volume helps with any manuscripts that require special attention, such as those by authors who need assistance with English expression.

Scientific Results volumes may also contain short reports consisting of good data that are not ready for final interpretation. Papers in this category are segregated in a section in the back of the volume called Data Reports. Although no interpretation is permitted, these papers ordinarily contain a section on methodology or procedures. Data Report papers are read carefully by at least one specialist to make sure they are well organized, comprehensive, and discuss the techniques thoroughly. A paper that has undergone regular peer review is not eligible for later consideration as a Data Report.

In acknowledgment of the contributions made by this volume's Editorial Review Board, names of the individual Board members are listed on the title page. Reviewers of manuscripts for this volume, whose efforts are so essential to the success of the publication, are listed in the front portion of the book, without attribution to a particular manuscript.

On behalf of the Ocean Drilling Program, I extend sincere appreciation to members of the Editorial Review Boards and to the reviewers for giving so generously of their time and efforts in ensuring that only papers of high scientific quality are published in the *Proceedings*.



Philip D. Rabinowitz
Director
Ocean Drilling Program
Texas A&M University
College Station, Texas

REVIEWERS FOR THIS VOLUME

Akiyama, Masahiko
Alt, Jeffrey C.
Brannon, Joyce C.
Bukry, David
Cann, Joseph
Carlson, Richard L.
Detrick, Robert S. Jr.
Drake, Michael
Drury, Malcolm
Fisher, Andrew T.
Gartner, Stefan
Gieskes, Joris M.
Henrichs, Susan M.
Hickman, Stephen
Honnorez, Jose

Hubberten, Hans W.
Hyndman, Roy
Jahn, B.M.
Janecky, David
Karson, Jeffrey
Kempton, Pamela
Kerridge, John
Longhi, John
Lyle, Mitchell
Miller, Kenneth
Muehlenbachs, Karlis
Nigrini, Catherine
Rea, David
Robinson, Paul
Salisbury, Matthew

Sanfilippo, Annika
Sayles, Frederick L.
Simoneit, Bernd R.
Smith, Guy
Sturchio, Neil C.
Taylor, Robert J.
Von Herzen, Richard P.
Vrolijk, Peter
Whelan, Jean K.
Wilkens, Roy
Williams, Colin
Woolridge, Anita L.
Worthington, Paul

OCEAN DRILLING PROGRAM

MEMBER ORGANIZATIONS OF THE JOINT OCEANOGRAPHIC INSTITUTIONS FOR DEEP EARTH SAMPLING (JOIDES):

University of California at San Diego, Scripps Institution of Oceanography

Columbia University, Lamont-Doherty Geological Observatory

University of Hawaii, Hawaii Institute of Geophysics

University of Miami, Rosenstiel School of Marine and Atmospheric Science

Oregon State University, College of Oceanography

University of Rhode Island, Graduate School of Oceanography

Texas A&M University, College of Geosciences

University of Texas at Austin, Institute for Geophysics

University of Washington, College of Ocean and Fishery Sciences

Woods Hole Oceanographic Institution

Canada/Australia Consortium for the Ocean Drilling Program, Department of Energy, Mines and Resources (Canada) and Department of Primary Industries and Energy (Australia)

European Science Foundation Consortium for Ocean Drilling, Belgium, Denmark, Finland, Iceland, Italy, Greece, the Netherlands, Norway, Spain, Sweden, Switzerland, and Turkey

Federal Republic of Germany, Bundesanstalt für Geowissenschaften und Rohstoffe

France, Institut Français de Recherche pour l'Exploitation de la Mer

Japan, University of Tokyo, Ocean Research Institute

United Kingdom, Natural Environment Research Council

PRIME CONTRACTOR

Joint Oceanographic Institutions, Inc.
Washington, D.C.

Thomas E. Pyle
Director, Ocean Drilling Programs

OPERATING INSTITUTION

College of Geosciences
Texas A&M University
College Station, Texas

Melvin Friedman, Principal Investigator

OCEAN DRILLING PROGRAM

Philip D. Rabinowitz
Director

Louis E. Garrison
Deputy Director

Richard G. McPherson
Administrator

Audrey W. Meyer, Manager
Science Operations

Barry W. Harding, Manager
Engineering and Drilling Operations

Russell B. Merrill, Curator and Manager
Science Services

Robert E. Olivas, Manager
Technical and Logistics Support

LOGGING OPERATOR

Borehole Research Group
Lamont-Doherty Geological Observatory
Columbia University
Palisades, New York

Roger N. Anderson, Head

PARTICIPANTS ABOARD JOIDES RESOLUTION FOR LEG 111

Keir Becker

Co-Chief Scientist

*Rosenstiel School of Marine and Atmospheric Science
University of Miami
4600 Rickenbacker Causeway
Miami, Florida 33149*

Hitoshi Sakai

Co-Chief Scientist

*Ocean Research Institute
University of Tokyo
1-15-1 Minamidai Nakano-Ku
Tokyo 164
Japan*

Russell B. Merrill

ODP Staff Scientist/Petrologist

*Ocean Drilling Program
Texas A&M University
College Station, Texas 77843*

Andrew C. Adamson

Petrologist

*Ocean Drilling Program
Texas A&M University
College Station, Texas 77843*

Joanne Alexandrovich

Sedimentologist

*Lamont-Doherty Geological Observatory
Columbia University
Palisades, New York 10964*

Jeffrey C. Alt

Petrologist

*Department of Earth and Planetary Sciences
Washington University
Box 1169
St. Louis, Missouri 63130*

Roger N. Anderson

Hydro-Geophysicist

*Lamont-Doherty Geological Observatory
Columbia University
Palisades, New York 10964*

Daniel Bideau

Petrologist

*IFREMER
BP 337
29273 Brest Cedex
France*

Robert Gable

Logging Specialist

*BRGM
BP 6009
45060 Orleans Cedex 2
France*

Peter M. Herzig

Petrologist

*Institute of Mining and Economic Geology
Aachen University of Technology
Wuellerstrasse 2
D-5100 Aachen 1
Federal Republic of Germany*

Simon Houghton

Micropaleontologist

*Department of Earth Sciences
Open University
Milton Keynes MK7 6AA
United Kingdom*

Hideo Ishizuka

Petrologist

*Department of Geology
Kochi University
Kochi 780
Japan*

Hodaka Kawahata

Petrologist

*Department of Geology
University of Toronto
Toronto, Ontario M5S 1A1
Canada*

Hajimu Kinoshita

Downhole Magnetometer Specialist

*Department of Earth Sciences
Chiba University
Chiba 260
1-33 Yayoi-cho
Japan*

Michael A. Lovell

Logging Scientist

*Department of Geology
University of Nottingham
Nottingham NG7 2RP
United Kingdom*

John Malpas

Petrologist

*Earth Sciences Department
Memorial University
St. John's, Newfoundland A1B 3X5
Canada*

Harue Masuda

Pore Water Geochemist

*Ocean Research Institute
University of Tokyo
1-15-1 Minamidai Nakano-Ku
Tokyo 164
Japan*

Roger H. Morin
Logging Scientist
*U.S. Geological Survey
Box 25046, M.S. 403
Denver Federal Center
Denver, Colorado 80225*

Michael J. Mottl
Pore Water Geochemist
*Hawaii Institute of Geophysics
University of Hawaii
2525 Correa Road
Honolulu, Hawaii 96822*

Janet E. Pariso
Paleomagnetist
*School of Oceanography
University of Washington
Seattle, Washington 98195*

Philippe Pezard
Logging Scientist
*Lamont-Doherty Geological Observatory
Columbia University
Palisades, New York 10964*

Joseph Phillips
VSP Scientist
*Institute for Geophysics
University of Texas at Austin
8701 Mopac Boulevard
Austin, Texas 78751*

Joel Sparks
Geochemist
*Department of Geology and Geography
University of Massachusetts
Amherst, Massachusetts 01003*

Stefan Uhlig
Petrologist
*Institut für Geowissenschaften und Lithosphärenforschung
Universität Giessen
Senckenbergstrasse 3
D-6300 Giessen
Federal Republic of Germany*

SEDCO OFFICIALS

Captain Gerard Kuster
Master of the Drilling Vessel
*Underseas Drilling, Inc.
707 Texas Avenue South
Suite 103D
College Station, Texas 77840-1917*

Jack Tarbutton
Drilling Superintendent
*Underseas Drilling, Inc.
707 Texas Avenue South
Suite 103D
College Station, Texas 77840-1917*

ODP ENGINEERING AND OPERATIONS PERSONNEL

Glen N. Foss	Operations Superintendent
Charles Hanson	Operations Superintendent

ODP TECHNICAL AND LOGISTICS PERSONNEL

Wendy J. Autio	Marine Technician
Lawrence D. Bernstein	Marine Technician
Stacey Cervantes	Photographer
Robert R. Current	Electronics Technician
Bettina Domeyer	XRF Technician
John R. Eastlund	System Manager
Tamara J. Frank	Chemistry Technician
Anne G. Graham	Curatorial Representative
Henrike M. Groschel	Marine Technician
Ted ("Gus") Gustafson	Laboratory Officer
Harry H. ("Skip") Hutton	Marine Technician
Jessy L. Jones	Marine Technician
Elsa K. Mazzullo	Yeoperson
William G. Mills	Assistant Laboratory Officer/XRF
Dwight E. Mossman	Electronics Technician
Mark F. Neschleba	Marine Technician
Bryan Trimm	Marine Technician

Ocean Drilling Program Publications Staff

Publications Supervisor

William D. Rose

Chief Editor

Norman J. Stewart

Editors

Eva M. Barbu

Elsa Kapitan Mazzullo

Sondra K. Stewart

William R. Winkler

Chief Production Editor

Jennifer Pattison Hall

Production Editors

Susan Collinsworth

Jaime A. Gracia

Publications Coordinators

Lona Haskins Dearmont

Janalisa Braziel Soltis

Hole Summary Coordinator

Laura J. Young

Publications Distribution Specialist

Fabiola Muñoz Byrne

Senior Photographer

John W. Beck

Photographer

Roy T. Davis

Chief Illustrator

Karen O. Benson

Illustrators

Garnet D. Gaither

Larry R. Lewis

Christine L. Yokley

Matt Zebrowski

Compositor

Mary E. Betz

Production Assistants

Gudelia ("Gigi") Delgado

Lisa L. Tirey

TABLE OF CONTENTS

VOLUME 111—SCIENTIFIC RESULTS

SECTION 1: PETROLOGY AND ALTERATION OF IGNEOUS ROCKS, HOLE 504B

1. GEOCHEMISTRY OF LEG 111 BASALTS: INTRUSIVE FEEDERS FOR HIGHLY DEPLETED PILLOWS AND FLOWS3
L. K. Autio, J. W. Sparks, and J. M. Rhodes
2. Mg-Fe PARTITIONING BETWEEN PLAGIOCLASE AND LIQUID IN BASALTS OF HOLE 504B, ODP LEG 111: A STUDY OF MELTING AT 1 ATM17
H. Sato
3. MINERALOGY, CHEMISTRY AND STABLE ISOTOPIC COMPOSITIONS OF HYDROTHERMALLY ALTERED SHEETED DIKES: ODP HOLE 504B, LEG 11127
J. C. Alt, T. F. Anderson, L. Bonnell, and K. Muehlenbachs
4. ION MICROPROBE ANALYSES OF THE SULFUR ISOTOPIC COMPOSITION OF SULFIDES IN HYDROTHERMALLY ALTERED ROCKS, DSDP/ODP HOLE 504B.....41
J. C. Alt and M. Chaussidon
5. PETROLOGY AND ISOTOPE CHARACTERISTICS (H, O, S, Sr, AND Nd) OF BASALTS FROM OCEAN DRILLING PROGRAM HOLE 504B, LEG 111, COSTA RICA RIFT47
M. Kusakabe, T. Shibata, M. Yamamoto, S. Mayeda, H. Kagami, H. Honma, H. Masuda, and H. Sakai
6. MINERAL PARAGENESIS OF ALTERED BASALTS FROM HOLE 504B, ODP LEG 111.....61
H. Ishizuka
7. REE, Ba, AND Sr ABUNDANCES AND Sr, Nd, AND Ce ISOTOPIC RATIOS IN HOLE 504B BASALTS, ODP LEG 111, COSTA RICA RIFT77
H. Shimizu, K. Mori, and A. Masuda

SECTION 2: DOWNHOLE MEASUREMENTS, HOLE 504B

8. GEOTHERMAL STATE OF HOLE 504B: ODP LEG 111 OVERVIEW87
R. Gable, R. H. Morin, and K. Becker
9. CLAY CONDUCTION AND PORE STRUCTURE OF OCEANIC BASALTS FROM DSDP/ODP HOLE 504B.....97
P. A. Pezard, J. J. Howard, and M. A. Lovell
10. ANALYSIS AND INTERPRETATION OF THE BOREHOLE TELEVIEWER LOG: INFORMATION ON THE STATE OF STRESS AND THE LITHOSTRATIGRAPHY AT HOLE 504B109
R. H. Morin, R. N. Anderson, and C. A. Barton
11. GEOCHEMICAL WELL LOGS AND THE DETERMINATION OF INTEGRATED CHEMICAL FLUXES IN HOLE 504B, EASTERN EQUATORIAL PACIFIC119
R. N. Anderson, J. C. Alt, and J. Malpas
12. MORPHOLOGY AND ALTERATION OF THE UPPER OCEANIC CRUST FROM *IN-SITU* ELECTRICAL EXPERIMENTS IN DSDP/ODP HOLE 504B133
P. A. Pezard and R. N. Anderson
13. DOWNHOLE MAGNETIC FIELD MEASUREMENTS AND PALEOMAGNETISM, HOLE 504B, COSTA RICA RIDGE147
H. Kinoshita, T. Furuta, and J. Pariso

SECTION 3: PALEOMAGNETICS, HOLE 504B

14. MAGNETIC PROPERTIES AND OXIDE PETROGRAPHY OF THE SHEETED DIKE COMPLEX IN HOLE 504B159
J. E. Pariso and H. P. Johnson

SECTION 4: SEISMIC PROPERTIES AND STRUCTURE, HOLE 504B

15. SEISMIC PROPERTIES OF SHEETED DIKES FROM HOLE 504B, ODP LEG 111.....171
N. I. Christensen, W. W. Wepfer, and R. D. Baud
16. SEISMIC-REFLECTION STRUCTURE OF THE UPPER OCEANIC CRUST: IMPLICATIONS FROM DSDP/ODP HOLE 504B, PANAMA BASIN177
J. A. Collins, T. M. Brocher, and G. M. Purdy

SECTION 5: GEOCHEMISTRY OF SEDIMENTS AND WATER AT SITES 677 AND 678

17. HYDROTHERMAL CONVECTION, REACTION, AND DIFFUSION IN SEDIMENTS ON THE COSTA RICA RIFT FLANK: PORE-WATER EVIDENCE FROM ODP SITES 677 AND 678.....195
M. J. Mottl
18. ORGANIC PROPERTIES OF SEDIMENTS AND AMINO ACIDS IN INTERSTITIAL WATERS FROM THE FLANK OF THE COSTA RICA RIFT, GALAPAGOS SPREADING CENTER (ODP SITES 677 AND 678)215
H. Kawahata and T. Ishizuka
19. MOLECULAR COMPOSITION AND DIAGENESIS OF ORGANIC MATTER (GEOLIPIDS) IN SEDIMENTS FROM SITES 677 AND 678, LEG 111.....227
R. Ishiwatari, S. Yamamoto, and T. Machihara

SECTION 6: SEDIMENTOLOGY AND BIOSTRATIGRAPHY

20. PHYSICAL-PROPERTIES CHARACTERIZATION OF SEDIMENTS IN THE AREA AROUND DSDP/ODP HOLE 504B233
M. A. Lovell and R. H. Morin
21. RADIOLARIAN BIOSTRATIGRAPHY OF ODP LEG 111, SITE 677, EASTERN EQUATORIAL PACIFIC, LATE MIOCENE THROUGH PLEISTOCENE245
J. M. Alexandrovich
22. HIGH-RESOLUTION STRATIGRAPHIC CORRELATION OF ODP LEG 111 HOLES 677A AND 677B AND DSDP LEG 69 HOLE 504263
J. M. Alexandrovich and J. D. Hays
23. LATE NEOGENE CALCAREOUS NANNOFOSSIL BIOSTRATIGRAPHY AND PALEOCEANOGRAPHY OF ODP HOLE 677A, PANAMA BASIN277
S. D. Houghton

SECTION 7: DATA REPORTS

24. LATE MIOCENE TO PLEISTOCENE PLANKTONIC FORAMINIFERS FROM OCEAN DRILLING PROGRAM SITE 677, PANAMA BASIN289
D. G. Jenkins and S. D. Houghton
25. STABLE ISOTOPE HISTORY OF THE PLEISTOCENE AT ODP SITE 677.....295
N. J. Shackleton and M. A. Hall
26. MEASUREMENTS OF THE PERMEABILITY OF THE SHEETED DIKES IN HOLE 504B, ODP LEG 111317
K. Becker

SECTION 8: POLICY

JOIDES ADVISORY GROUPS329

SAMPLE-DISTRIBUTION POLICY335

SECTION 9: INDEX

INDEX339