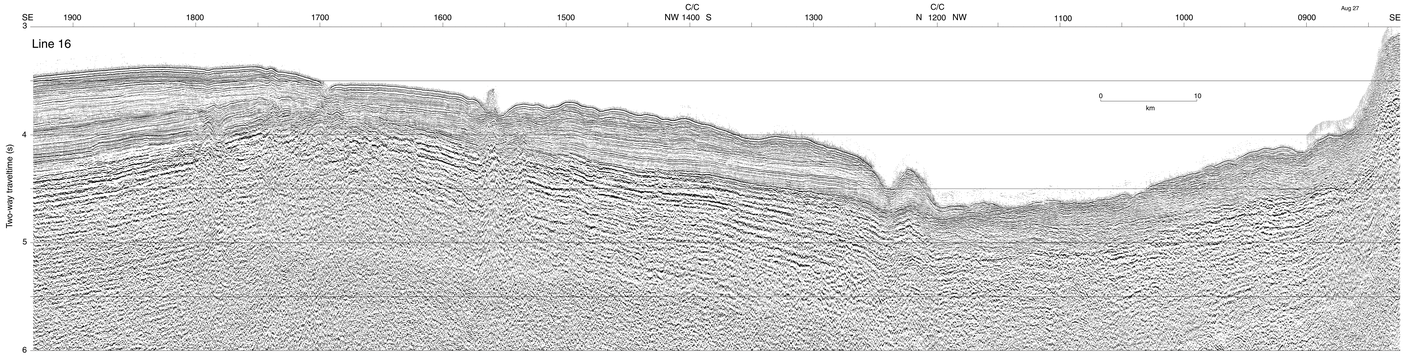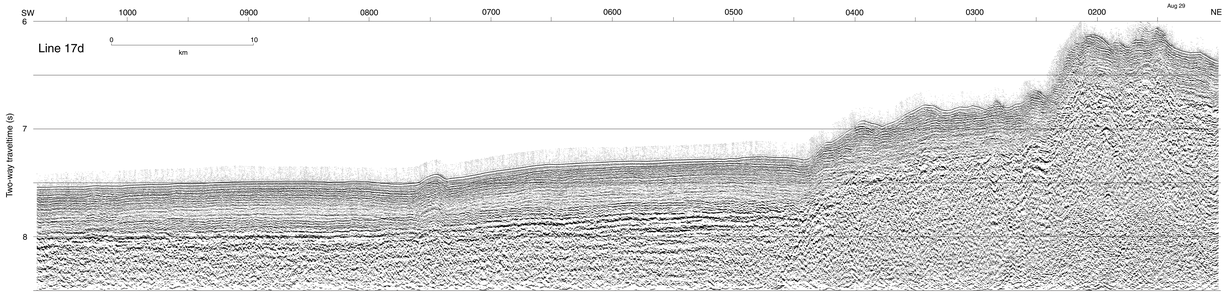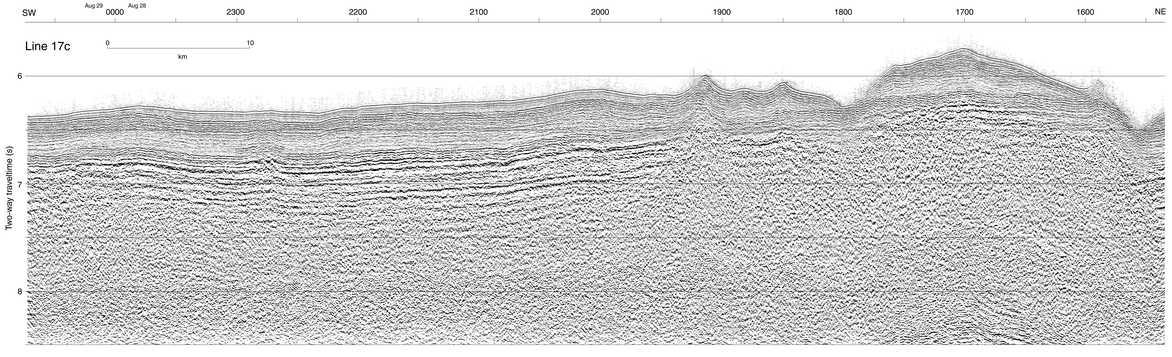Chapter 11, Figure F14. Top and middle: Seismic lines 15 and 16 collected over the South High. Bottom: Seismic line 17c collected during the transit from the South High to Guam. See **F2**, p.8. Bottom: Seismic lines 17C and 17D collected during the transit from the South High to Guam. The locations of seismic lines are shown in Figures **F1**, p.7, and **F2**, p.8. C/C = change in ship's heading.