DMT

Fast Spread Crust Guatemala Basin

Leg 206-1256C-10R

Depth (mbsf)	WR-Core Image (unoriented)	Section /Core #	Geotek Scanner Sidbert Digital Photo	Sample Location	Lithological Units
293.90 m		1			Unit 1Ba
294.00 m					
294.10 m					
294.20 m					
294.30 m					
294.40 m					
294.50 m					
294.60 m					
294.70 m					
294.80 m					
294.90 m					
295.00 m					
295.10 m					
295.20 m					
295.30 m					
295.40 m		2			
295.50 m					
295.60 m					
295.70 m					
295.80 m					
295.90 m					
296.00 m					
296.10 m					
296.20 m					
296.30 m					
296.40 m					
296.50 m					
296.60 m					
296.70 m					
296.80 m					
296.90 m		3			
297.00 m					
297.10 m					
297.20 m					Unit 1Ba
297.30 m					Unit 1Bf
297.40 m					Unit 1Bf Unit 1Bg
297.50 m					
297.60 m					
297.70 m					
297.80 m					
297.90 m		4			
298.00 m					
298.10 m					
298.20 m					
298.30 m					
298.40 m					
298.50 m					
298.60 m					
298.70 m					
298.80 m					
298.90 m					
299.00 m					
299.10 m					
299.20 m		5			
299.30 m					
299.40 m					
299.50 m					
299.60 m					
299.70 m					
299.80 m					
299.90 m					
300.00 m					
300.10 m					
300.20 m		6			
300.30 m					
300.40 m					
300.50 m					
300.60 m					
300.70 m					
300.80 m					
300.90 m					
301.00 m					Unit 1Bg
301.10 m					
301.20 m					
301.30 m					
301.40 m					
301.50 m					
301.60 m					
301.70 m					
301.80 m					
301.90 m					
302.00 m					
302.10 m					
302.20 m					
302.30 m					
302.40 m					
302.50 m					
302.60 m					
302.70 m					
302.80 m					
302.90 m					
303.00 m					
303.10 m					
303.20 m					